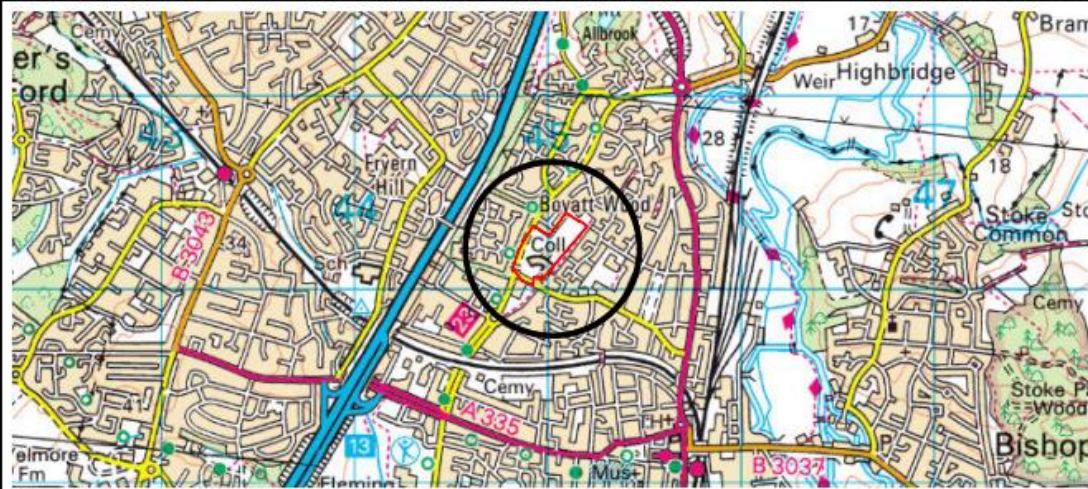
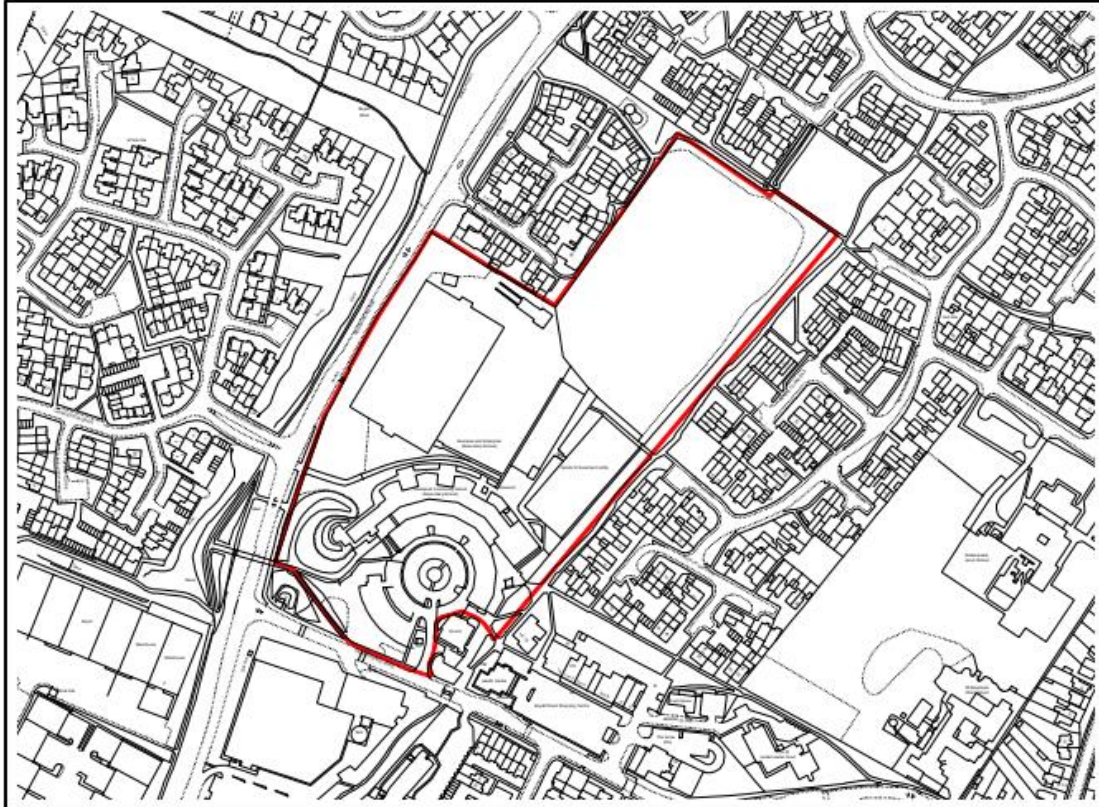




Built Estate Report Appendix

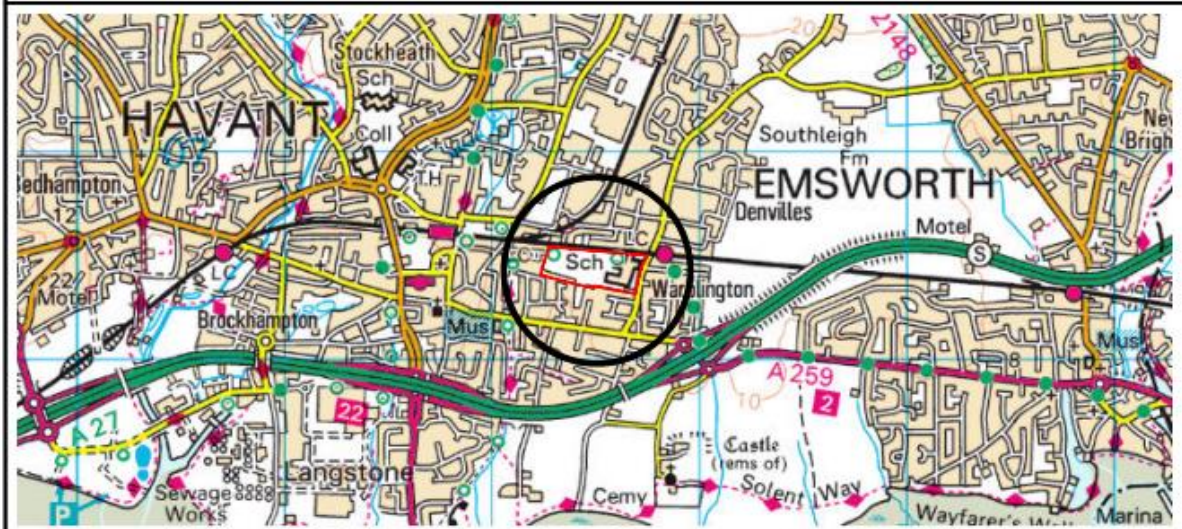
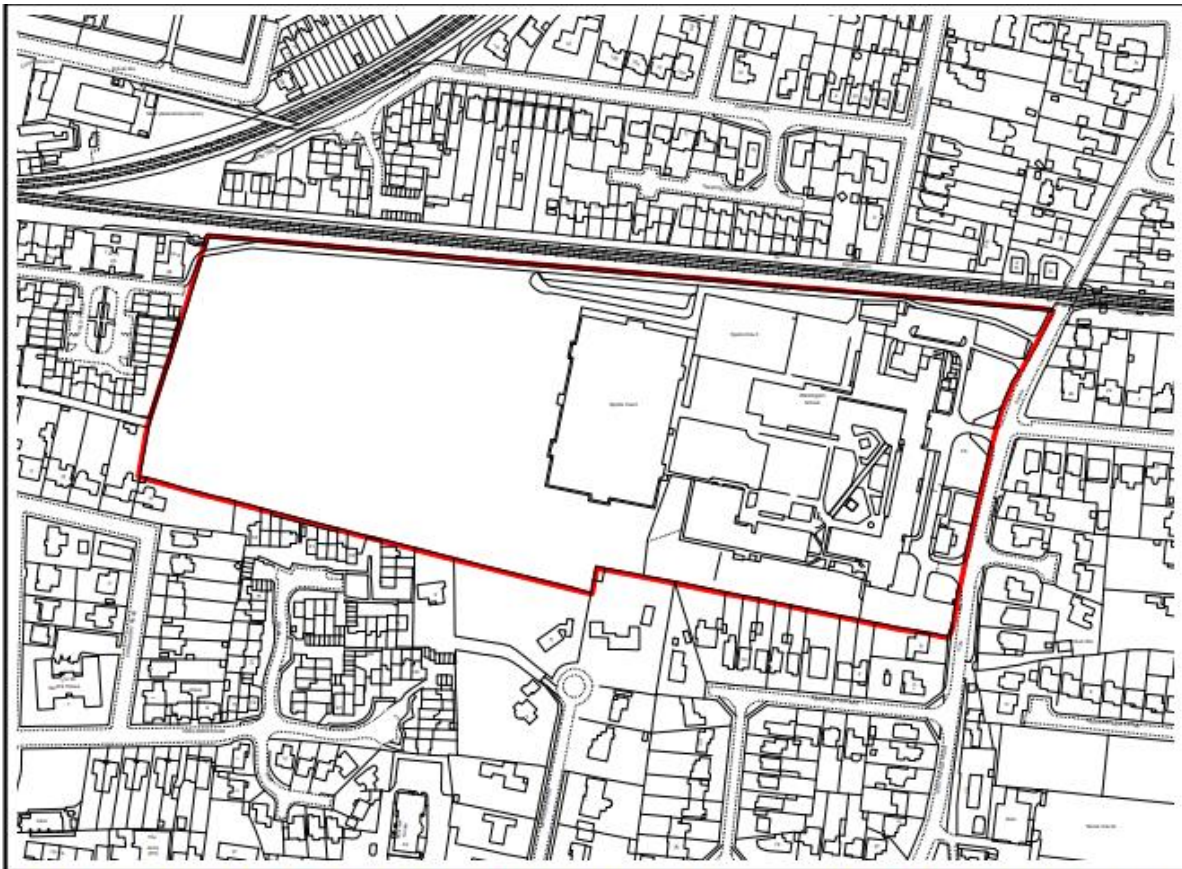
Crestwood School





<p><b>CRESTWOOD SCHOOL (SHAKESPEARE CAMPUS) EASTLEIGH</b></p>		<p>PLAN NO. A / 09 / 1131</p>	<p>REV. <b>A</b></p>	<p><b>NOT TO SCALE</b></p>
		<p>FILE REF. Unknown</p>	<p>© Crown copyright and database rights 2021 Ordnance Survey 100019180. Use of this data is subject to terms and conditions. You are granted a non- exclusive, royalty free, revocable licence solely to view the Licensed Data for non-commercial purposes for the period during which HCC makes it available. You are not permitted to copy, sub-license, distribute, sell or otherwise make available the Licensed Data to third parties in any form. Third party rights to enforce the terms of this licence shall be reserved to Ordnance Survey.</p>	
 <p>Hampshire County Council</p>	<p><b>Property Services</b></p>	<p>DATE February 2022</p>	 <p>N</p>	



Warblington School




<h1 style="text-align: center;">WARBLINGTON SCHOOL HAVANT</h1>		PLAN NO. A / 13 / 1015	REV. <b>A</b>	<b>NOT TO SCALE</b>
		FILE REF. Unknown	© Crown copyright and database rights 2021 Ordnance Survey 100019180. Use of this data is subject to terms and conditions. You are granted a non-exclusive, royalty free, revocable licence solely to view the Licensed Data for non-commercial purposes for the period during which HCC makes it available. You are not permitted to copy, sub-license, distribute, sell or otherwise make available the Licensed Data to third parties in any form. Third party rights to enforce the terms of this licence shall be reserved to Ordnance Survey.	
 Hampshire County Council	Property Services	DATE February 2022		



Wavell School



<h1 style="text-align: center;">WAVELL SCHOOL FARNBOROUGH</h1>		PLAN NO. A / 03 / 647	REV. <b>A</b>	<b>NOT TO SCALE</b>
		FILE REF. Unknown	<small>© Crown copyright and database rights 2021 Ordnance Survey 100019180. Use of this data is subject to terms and conditions. You are granted a non-exclusive, royalty free, revocable licence solely to view the Licensed Data for non-commercial purposes for the period during which HCC makes it available. You are not permitted to copy, sub-license, distribute, sell or otherwise make available the Licensed Data to third parties in any form. Third party rights to enforce the terms of this licence shall be reserved to Ordnance Survey.</small>	
 <b>Hampshire</b> County Council	<b>Property</b> Services	DATE February 2022	